



GEOSPATIAL INTELLIGENCE


# AMR ADEL

Senior Land Surveyor · 14+ Years · Infrastructure Authority

**150+** km surveyed

**7** Mega Projects

**100%** Precision

 Survey CV

 Project Inquiry





time"

## Technical Armory



### Topographic & Construction Survey

High-density point clouds, contour mapping



### Infrastructure Networks

Water, Sewage, Drip Irrigation



### Road & Site Development

Alignment, grading, mass-haul analysis



### AutoCAD 2D/3D

As-built & Digital Terrain Models



### Total Station / GPS

Leica, Trimble, RTK precision



### Survey Reports

Technical docs & legal boundary





# Professional Chronology

**2024**

Senior Land Surveyor @ Active Brains · North Coast "Ramla"



**2022**

Senior Consultant @ Misr Engineering · Toshka Water Mgmt



**2018**

Land Surveyor @ Misr International · 10th Ramadan Infrastructure



**2015**





### Flagship Projects

→ scroll



#### Ramla Ultra Project

North Coast · Infrastructure & Roadworks



#### Toshka Mega Irrigation

Drip irrigation · 12,000 acres



#### Galala City Resort

Water, sewage, terrain modeling



#### Cairo-Wahat Highway

Road alignment & asphalt control



#### Zewail City

Landscape &





Phone  
+20 106 297 8485



Email  
amr163874@gmail.com



Location  
Zagazig, Egypt

Email

Call

WhatsApp

CONNECT ON SOCIAL



Name

Your name

Email

you@email.com

Subject

Project inquiry

Message

Tell me about your project, scope, and timeline...

Send Message



Zagazig University

Bachelor's Degree in Geography · 2011





GEOSPATIAL INTELLIGENCE


# AMR ADEL


Senior Land Surveyor · 14+ Years · Infrastructure Authority

**150+** km surveyed

**7** Mega Projects

**100%** Precision

 [Survey CV](#)

 [Project Inquiry](#)





“Mapping the future, one coordinate at a time”

- ✓ 14+ years of professional expertise in infrastructure and road construction.
- 👷 Extensive track record with industry leaders: Orascom, Hassan Allam, and Active Brains.
- 📡 Mastery in AutoCAD 2D/3D, Total Station, GPS, and as-built documentation.
- 🔧 Proven leadership in utility networks including water, sewage, and irrigation.

## Technical Armory



### Topographic & Construction Survey

High-density point clouds, contour mapping



### Infrastructure Networks

Water, Sewage, Drip Irrigation



### Road & Site Development

Alignment, grading, mass-haul analysis



### AutoCAD 2D/3D

As-built & Digital Terrain Models





## Flagship Projects

→ scroll



### Ramla Ultra Project

North Coast · Infrastructure & Roadworks



### Toshka Mega Irrigation

Drip irrigation · 12,000 acres



### Galala City Resort

Water, sewage, terrain modeling



### Cairo-Wahat Highway

Road alignment & asphalt control



### Zewail City

Landscape &





# Professional Chron

**2024**

Senior Land Surveyor @ Active Brains · North Coast "Ramla"

**2018**

Land Surveyor @ Misr International · 10th Ramadan Infrastructure

**2022**

Senior Consultant @ Misr Engineering · Toshka Water Mgmt

**2015**

Hassan Allam Sons · Galala City (Water/Sewage Networks)






Phone  
+20 106 297 8485




Email  
amr163874@gmail.com



Location  
Zagazig, Egypt

 Email

 Call

 WhatsApp

CONNECT ON SOCIAL

in

f

Name

Your name

Email


you@email.com

Subject

Project inquiry

Message

Tell me about your project, scope, and timeline...

 Send Message



**Zagazig University**

Bachelor's Degree in Geography · 2011

